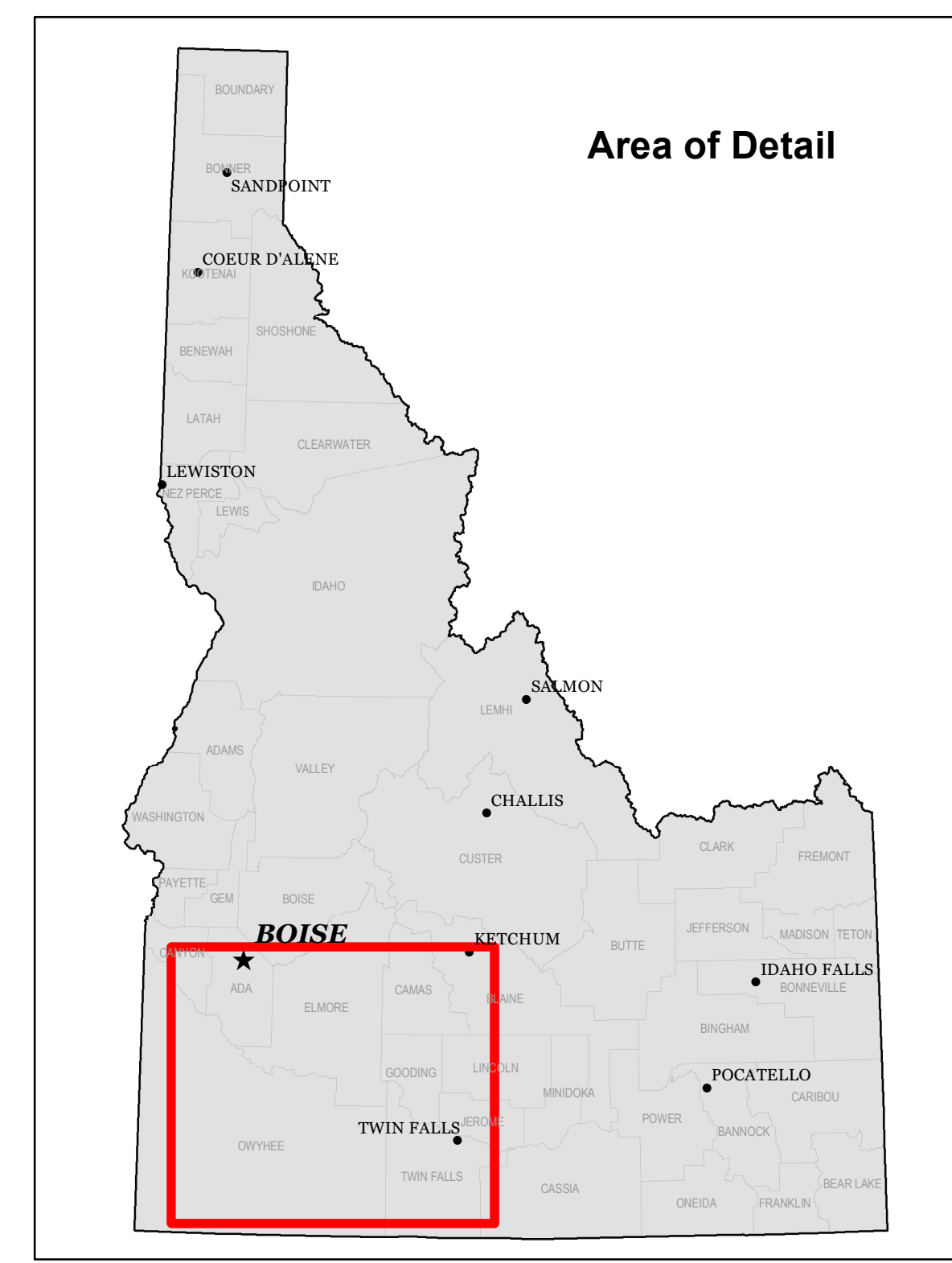
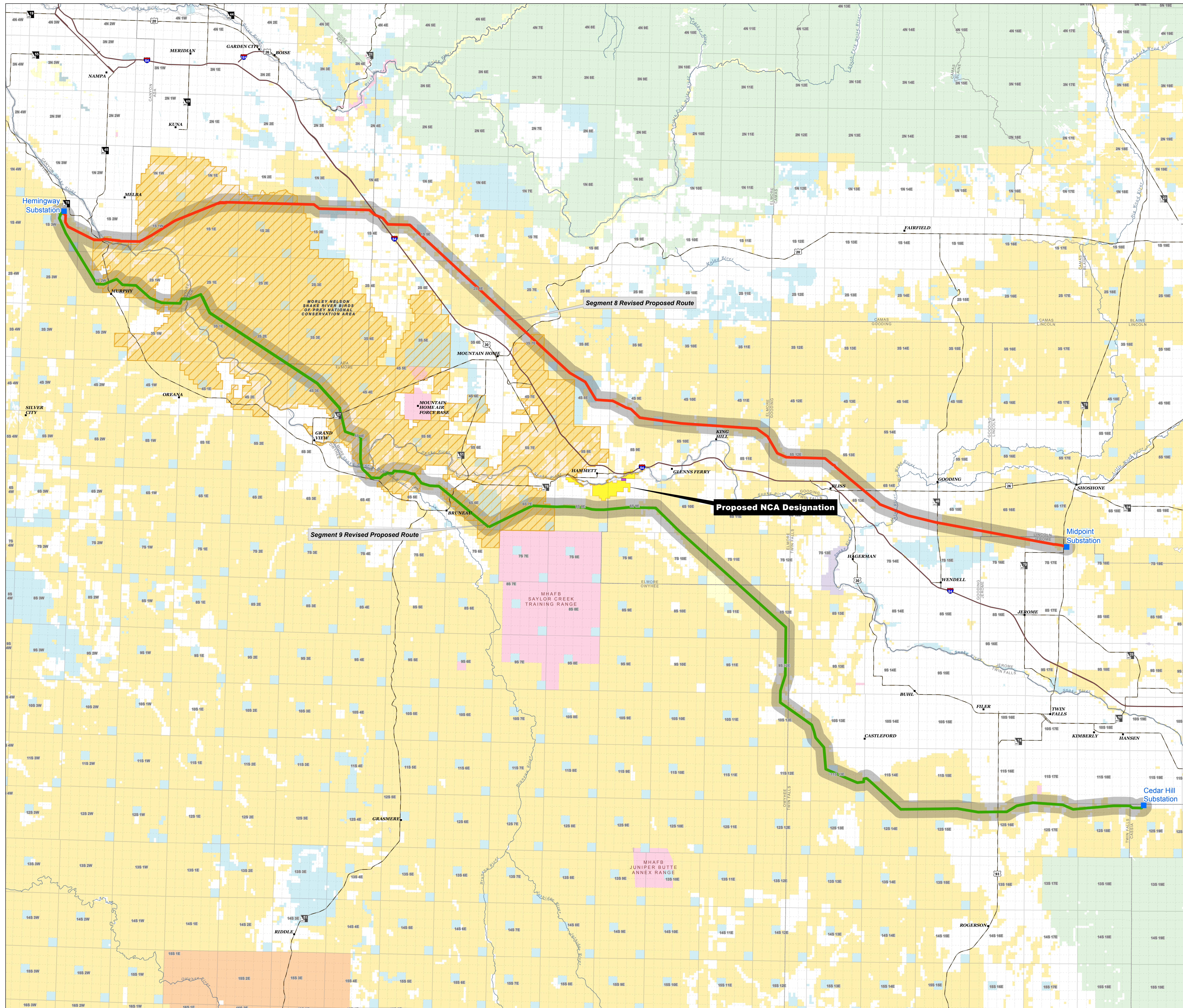


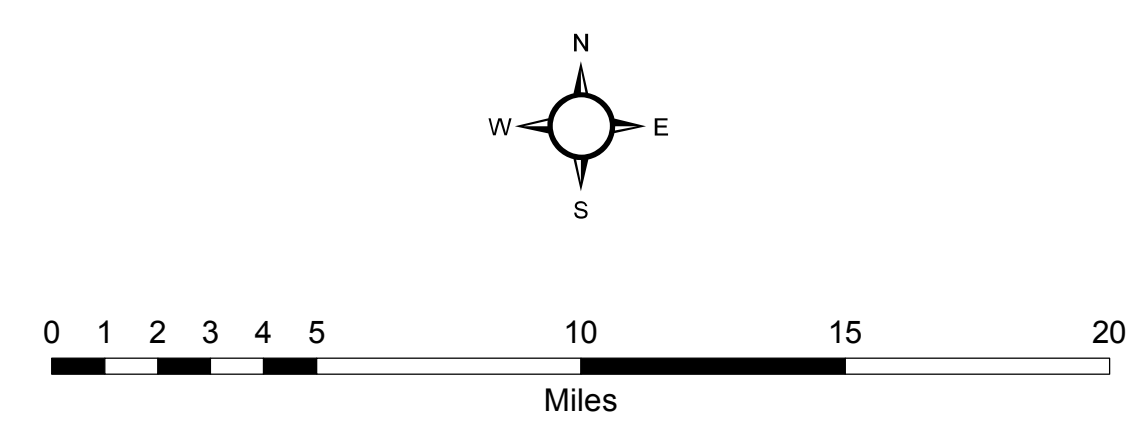
# PROPOSED SNAKE RIVER BIRDS OF PREY NCA BOUNDARY ADJUSTMENT

October 13, 2016

This map prepared at the request of Representative Mike Simpson.



- ### Legend
- Gateway West Transmission Line Routes**
    - Segment 8 Revised Proposed Route
    - Segment 9 Revised Proposed Route
    - Transmission Line Corridor (2 mile)
    - Substations
  - Snake River Birds of Prey National Conservation Area**
  - Proposed NCA Additions**
    - BLM Administered Lands (4726 acres)
    - BOR Administered Lands (86 Acres)
    - City/Town
  - Interstate
  - Highway
  - River
  - County Boundary
  - Bureau of Land Management (BLM)
  - Private
  - US Forest Service (USFS)
  - State: State
  - Bureau of Reclamation
  - Military Reservations and Corps of Engineers
  - Indian Reservation (IR)
  - National Park Service (NPS)
  - National Wildlife Refuge
  - Other Federal



Formatted for print size of 34 inches by 44 inches (Arch E)

No warranty is made by the Bureau of Land Management (BLM). The accuracy, reliability, or completeness of these data for individual use or aggregate use with other data is not guaranteed.

