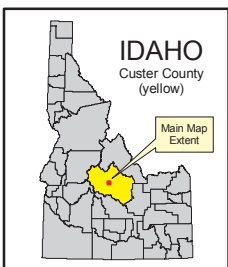
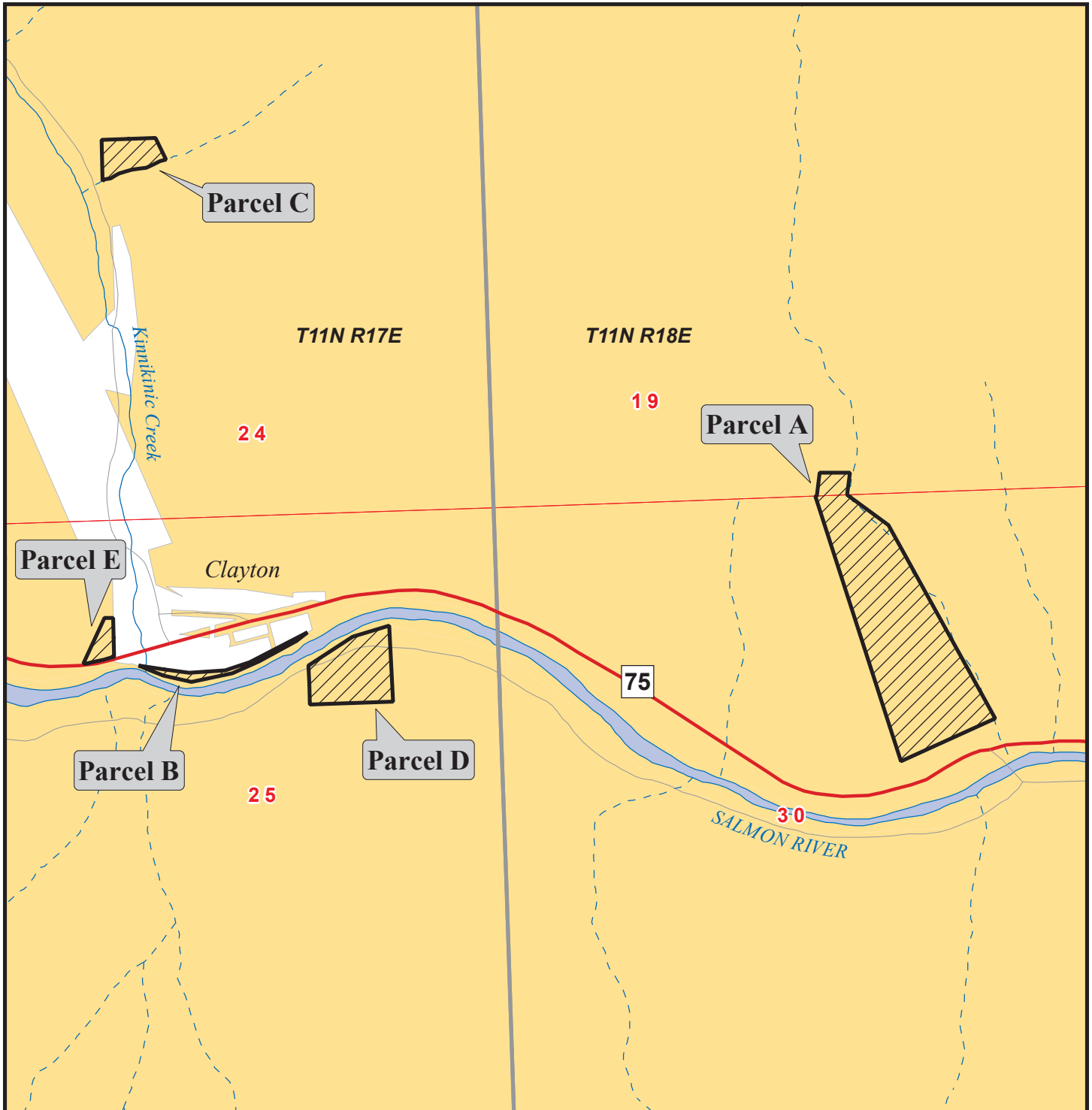


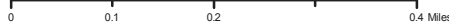
City of Clayton Conveyances

April 6, 2010

This map prepared at the request of Congressman Mike Simpson.



1:12,000 This map is intended to be printed at 8.5"x11".



Legend

- Lands Identified for Conveyance
- Township
- Section
- Highway
- Road
- BLM
- PRIVATE
- Intermittent Stream
- Perennial Stream
- Water Body or Stream

This map depicts surface management agency and approximate boundaries of the identified parcels for conveyance. This data is subject to change and should be used for reference only. Data sources: Idaho BLM Corporate Database



U.S. Department of the Interior
Bureau of Land Management
Washington, D.C.
Cartographics by BLM Idaho State Office

Coordinate System: UTM Zone 11, NAD 83, units meters.